

national highways

3 Piccadilly Place
Manchester
M1 3BN

P02	First Issue				
	JBAR	LHAN	MBUT	AMIT	KWHA
	16/03/22	18/03/22	18/03/22	20/04/22	20/04/22
Revision	Created	Checked	Reviewed	Approved	Authorised

Kilometres

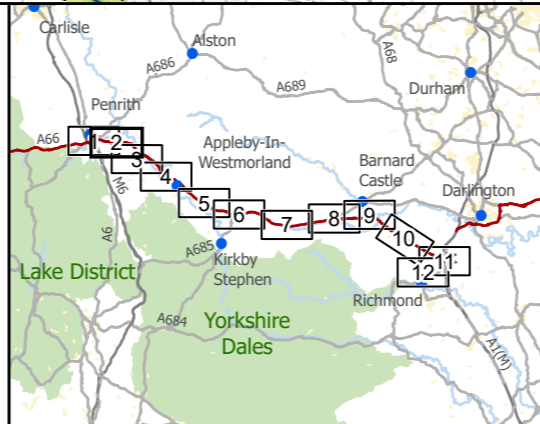
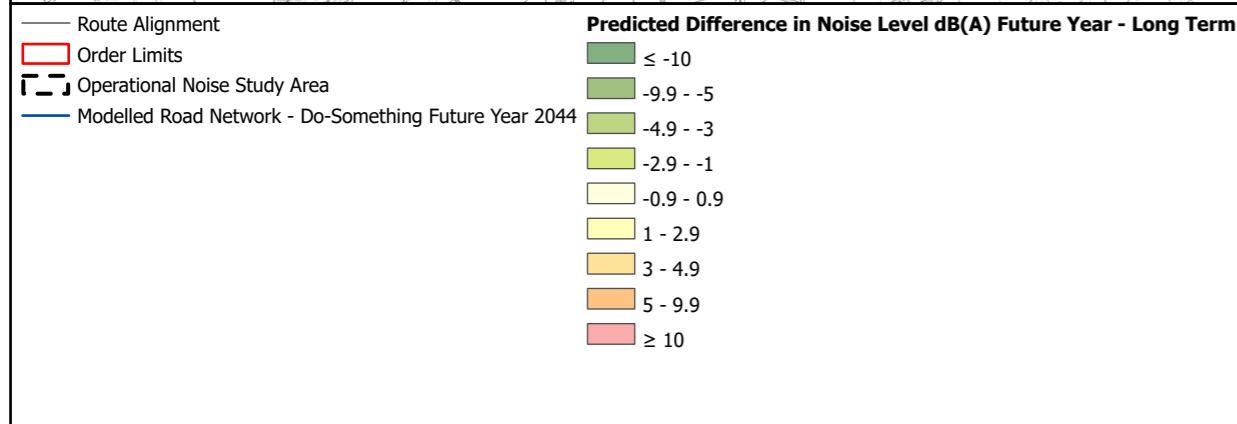
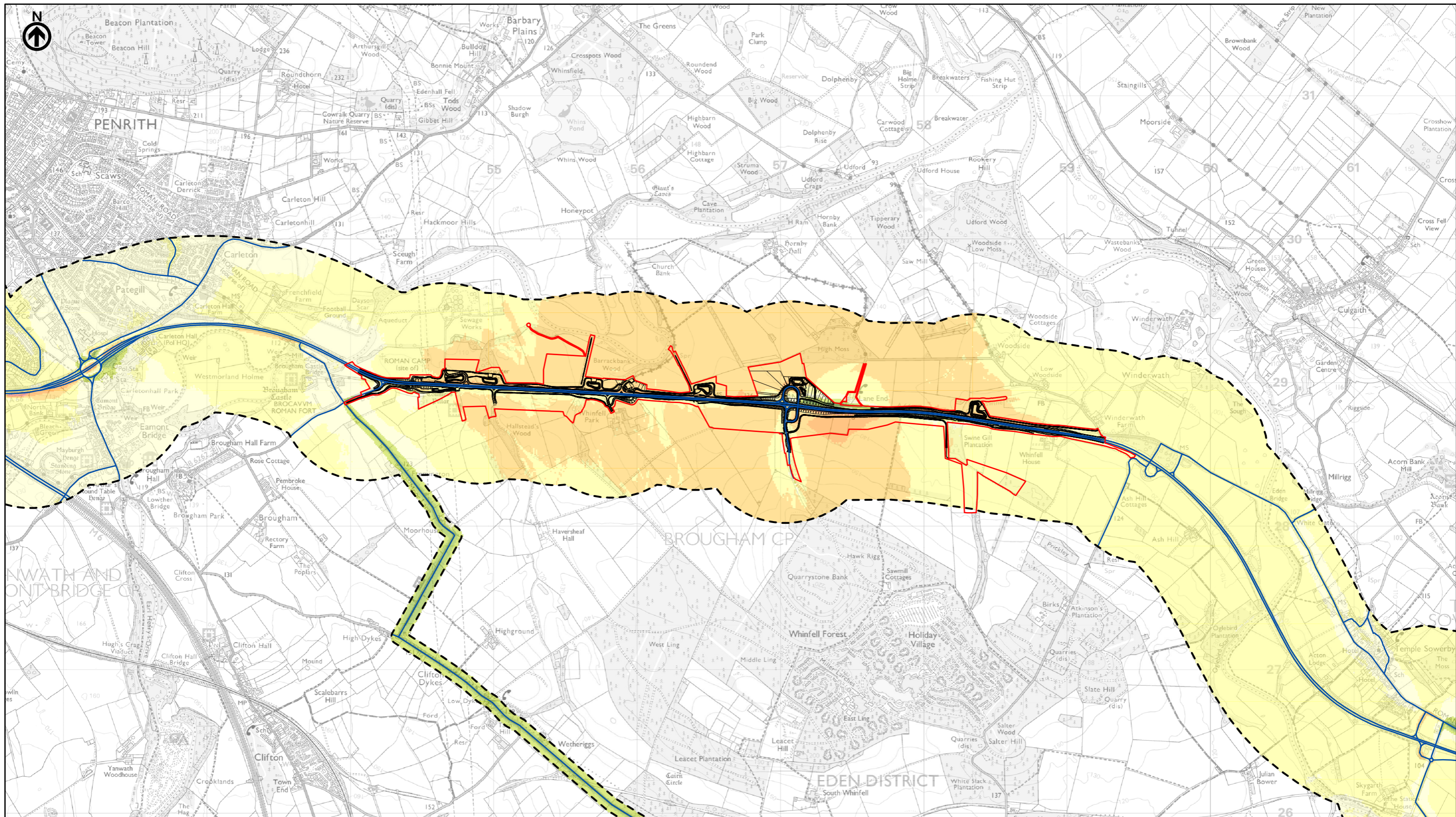
Scale @ A3: 1:25,000 | Project Ref No HE565627 | Stage: Stage 3
 © Crown copyright and database rights (2022). All rights reserved. OS 100030649.
 Contains public sector information licensed under the Open Government Licence v3.0.

Project Name
A66 Northern Trans-Pennine Project

Map Title
Figure 12.7

Future Year Alignment Noise Difference
Scheme: 0102, M6 Junction 40 to Kemplay Bank
Sheet 1 of 12

Map Number	Project	Originator	Volume
HE565627	-	AMY	- ENV
S00		- MP - LN	- 008124
Location		Type	Role
S4			Number
Suitability		Revision	
FIT FOR STAGE APPROVAL		P02	



3 Piccadilly Place
 Manchester
 M1 3BN

P02	First Issue	JBAR	LHAN	MBUT	AMIT	KWHA
		16/03/22	18/03/22	18/03/22	20/04/22	20/04/22
Revision	Created	Checked	Reviewed	Approved	Authorised	

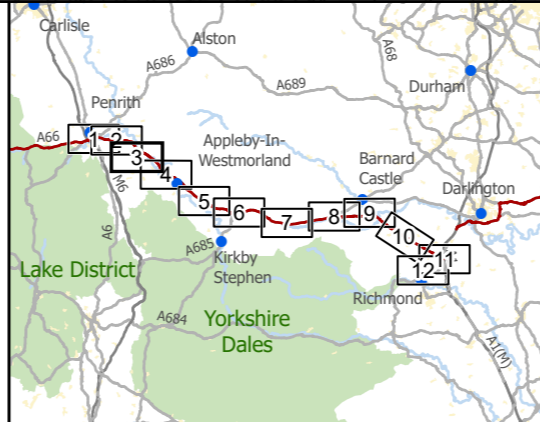
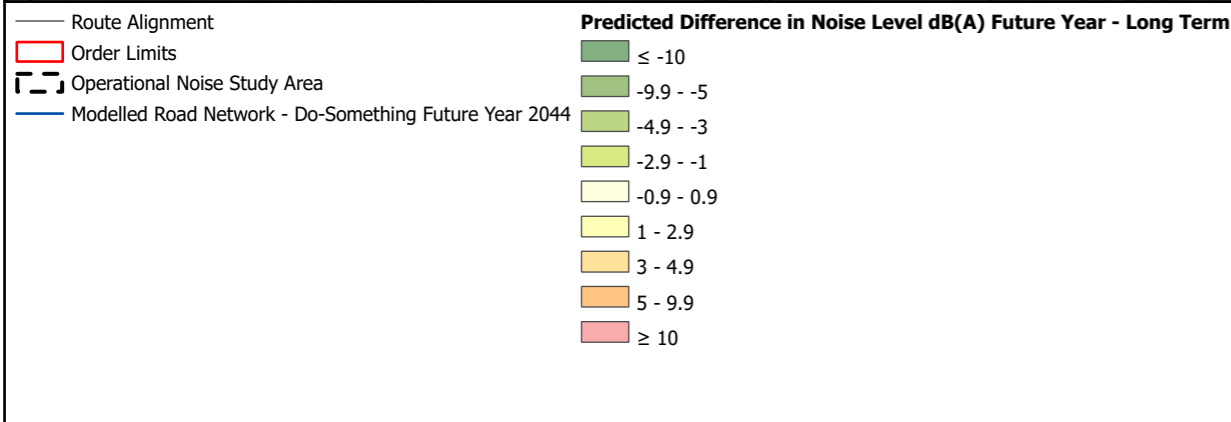
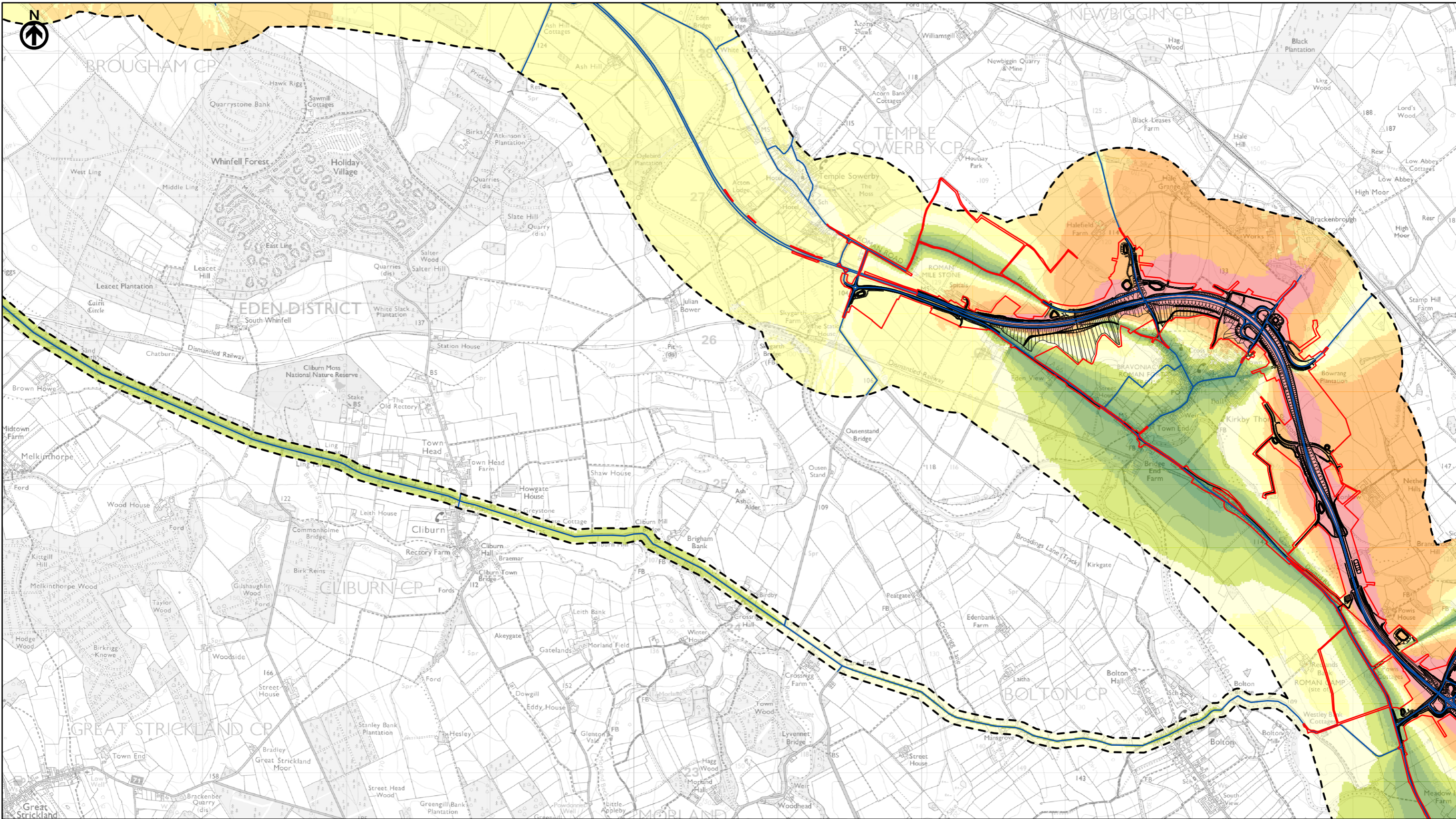
Scale @ A3: 1:25,000 | Project Ref No HE565627 | Stage: Stage 3
 © Crown copyright and database rights (2022). All rights reserved. OS 100030649.
 Contains public sector information licensed under the Open Government Licence v3.0.

Project Name
A66 Northern Trans-Pennine Project

Map Title
Figure 12.7
 Future Year Alignment Noise Difference
 Scheme: 03, Penrith to Temple Sowerby
 Sheet 2 of 12

Map Number	Project	Originator	Volume
HE565627	-	AMY	- ENV
S00	-	MP	LN - 008125
Location	Type	Role	Number
S4	FIT FOR STAGE APPROVAL		P02

Suitability S4 | Suitability Description FIT FOR STAGE APPROVAL | Revision P02



3 Piccadilly Place
 Manchester
 M1 3BN

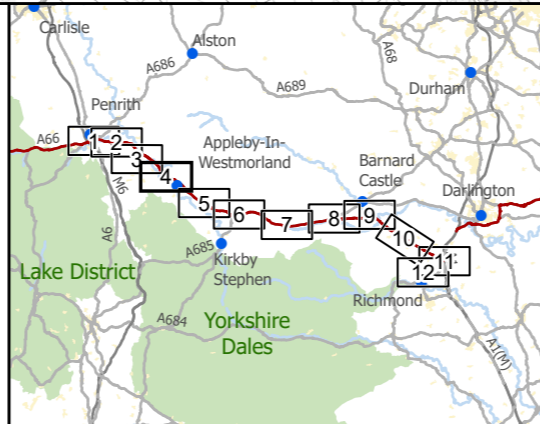
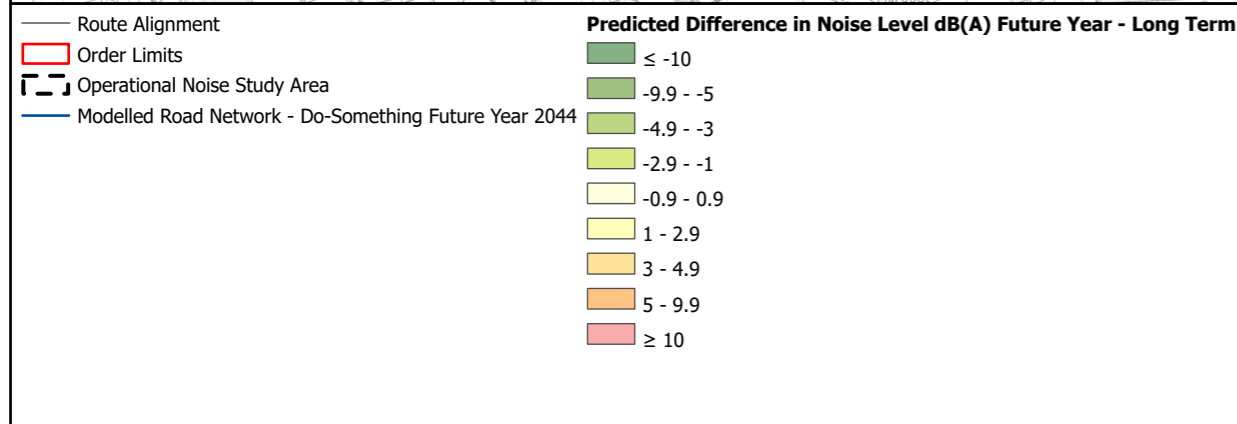
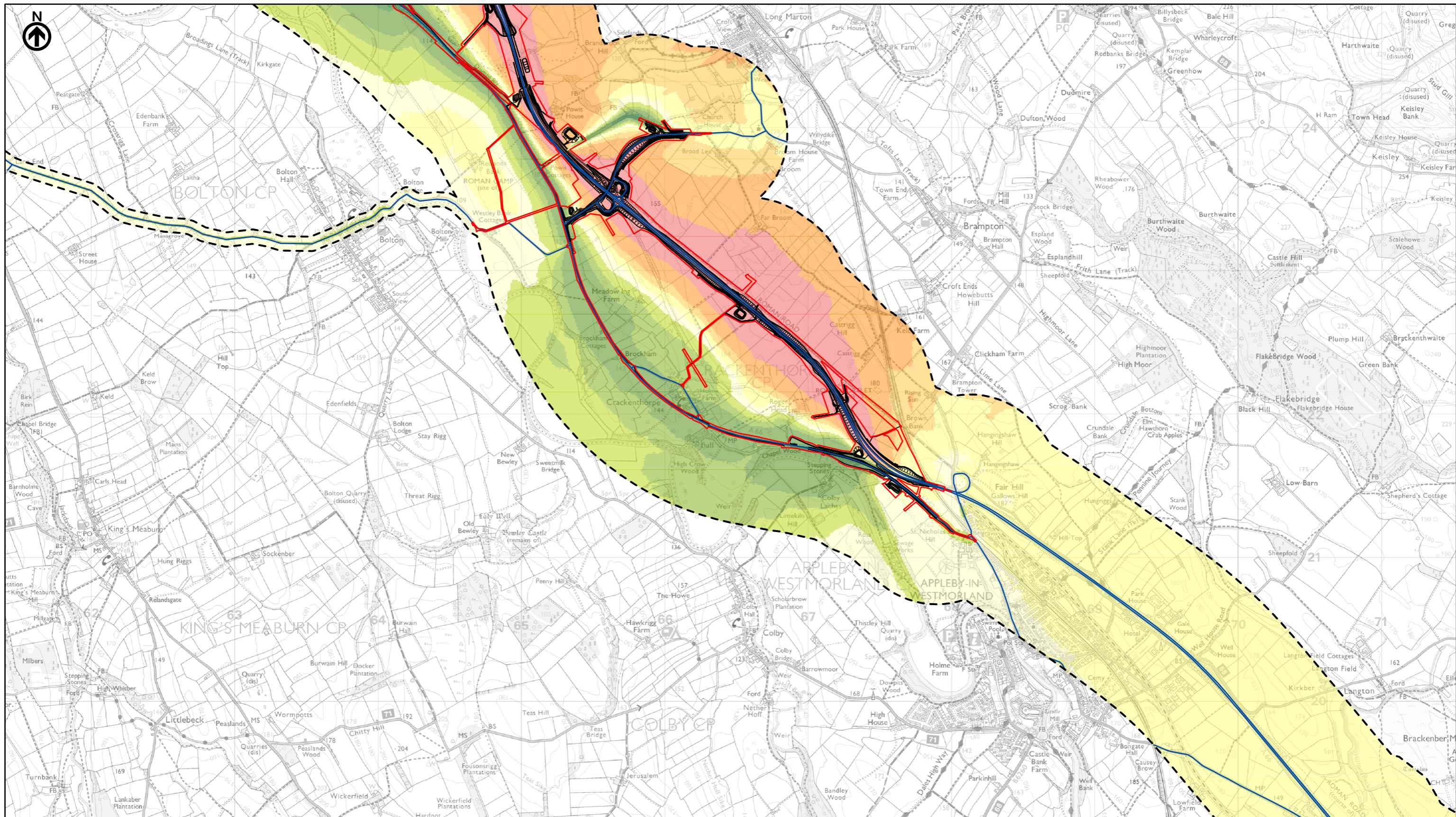
P02	First Issue	JBAR	LHAN	MBUT	AMIT	KWHA
	Created	16/03/22	18/03/22	18/03/22	20/04/22	20/04/22
Revision	Created	Checked	Reviewed	Approved	Authorised	

Scale @ A3: 1:25,000 | Project Ref No HE565627 | Stage: Stage 3
 © Crown copyright and database rights (2022). All rights reserved. OS 100030649.
 Contains public sector information licensed under the Open Government Licence v3.0.

Project Name
 A66 Northern Trans-Pennine Project

Map Title
 Figure 12.7
 Future Year Alignment Noise Difference
 Scheme: 0405, Temple Sowerby to Appleby
 Sheet 3 of 12

Map Number	Project	Originator	Volume
HE565627	S00	AMY	MP - LN - 008126
Suitability	Suitability Description		Revision
S4	FIT FOR STAGE APPROVAL		P02



national highways
 3 Piccadilly Place
 Manchester
 M1 3BN

P02	First Issue	JBAR	LHAN	MBUT	AMIT	KWHA
	Created	16/03/22	18/03/22	18/03/22	20/04/22	20/04/22
Revision	Created	Checked	Reviewed	Approved	Authorised	

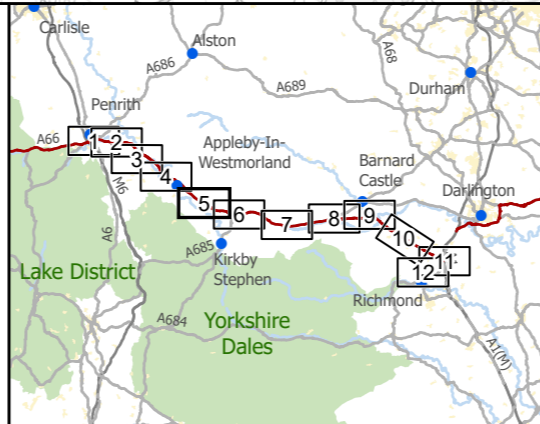
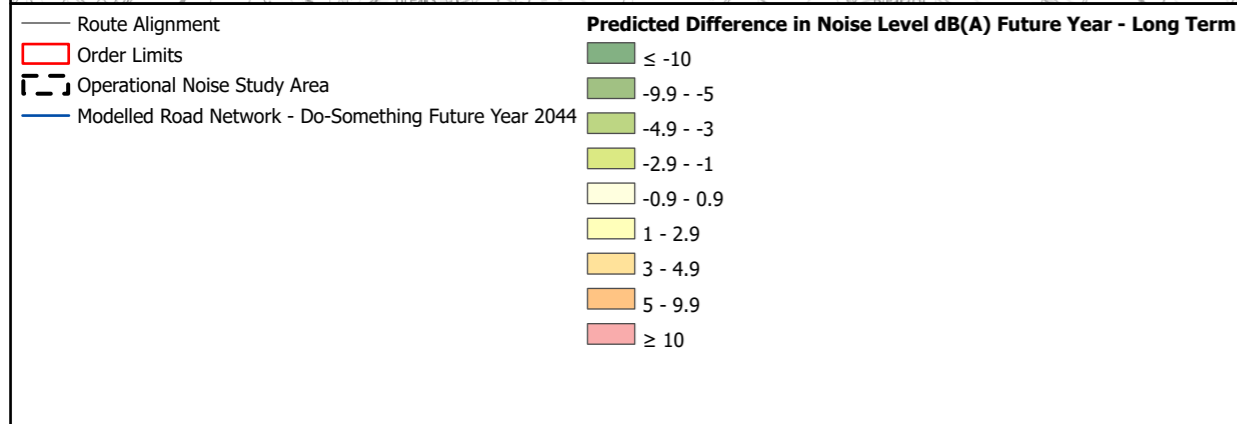
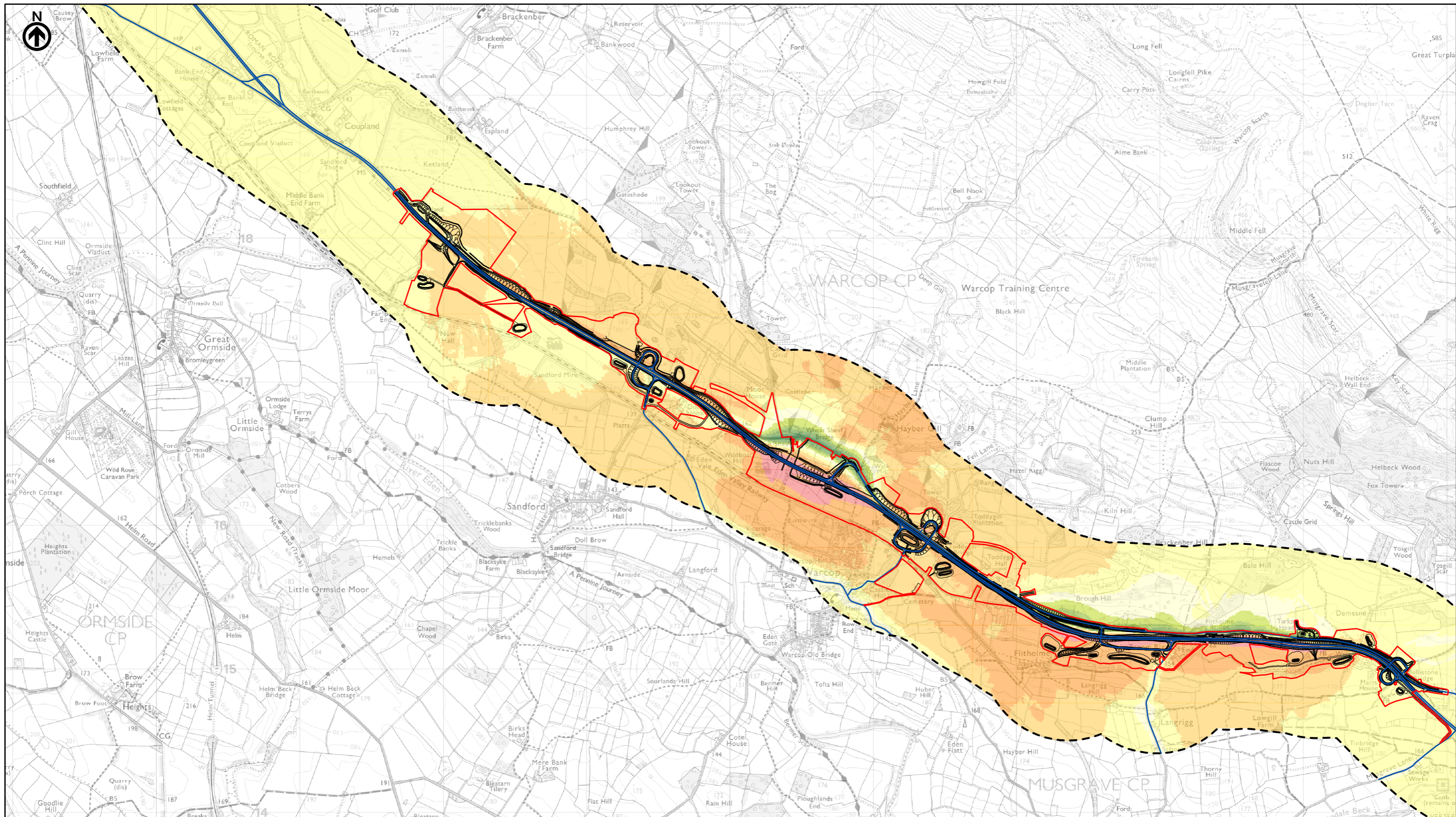
Scale @ A3: 1:25,000 | Project Ref No HE565627 | Stage: Stage 3
 © Crown copyright and database rights (2022). All rights reserved. OS 100030649.
 Contains public sector information licensed under the Open Government Licence v3.0.

Project Name
A66 Northern Trans-Pennine Project

Map Title
Figure 12.7
 Future Year Alignment Noise Difference
 Scheme: 0405, Temple Sowerby to Appleby
 Sheet 4 of 12

Map Number	Project	Originator	Volume
HE565627	-	AMY	ENV
S00	-	MP	LN
Location	Type	Role	Number
S4	FIT FOR STAGE APPROVAL		P02

Suitability S4 | Suitability Description FIT FOR STAGE APPROVAL | Revision P02



national highways
 3 Piccadilly Place
 Manchester
 M1 3BN

P02	First Issue				
	JBAR	LHAN	MBUT	AMIT	KWHA
	16/03/22	18/03/22	18/03/22	20/04/22	20/04/22
Revision	Created	Checked	Reviewed	Approved	Authorised

Scale @ A3: 1:25,000 | Project Ref No HE565627 | Stage: Stage 3
 © Crown copyright and database rights (2022). All rights reserved. OS 100030649.
 Contains public sector information licensed under the Open Government Licence v3.0.

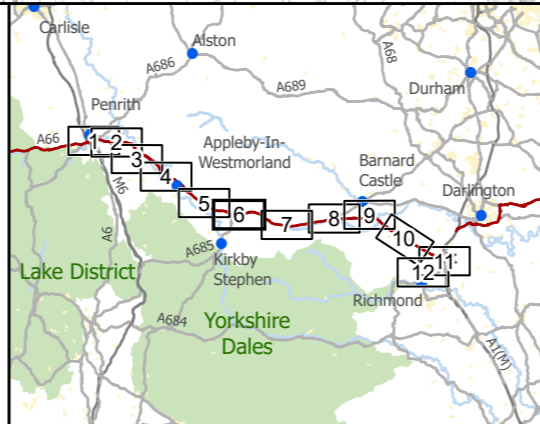
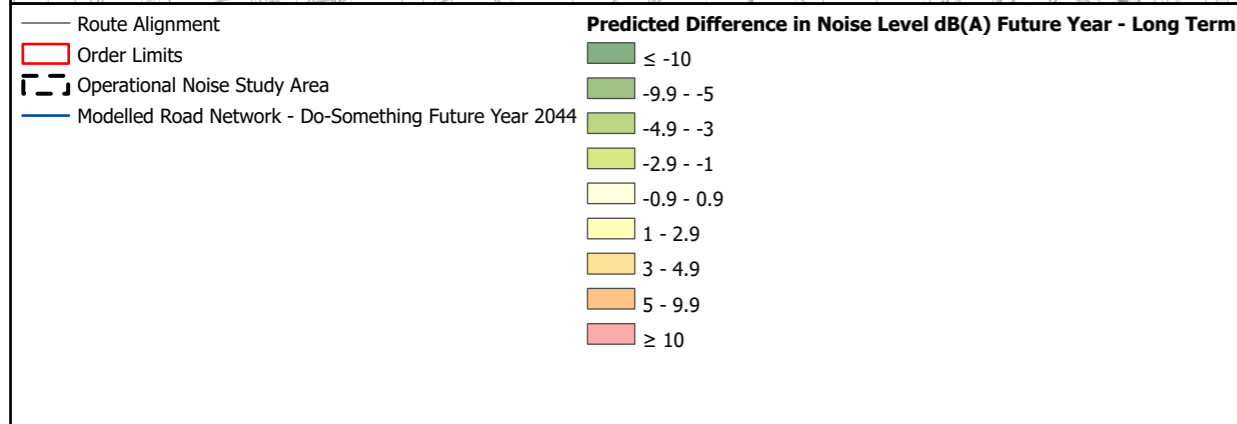
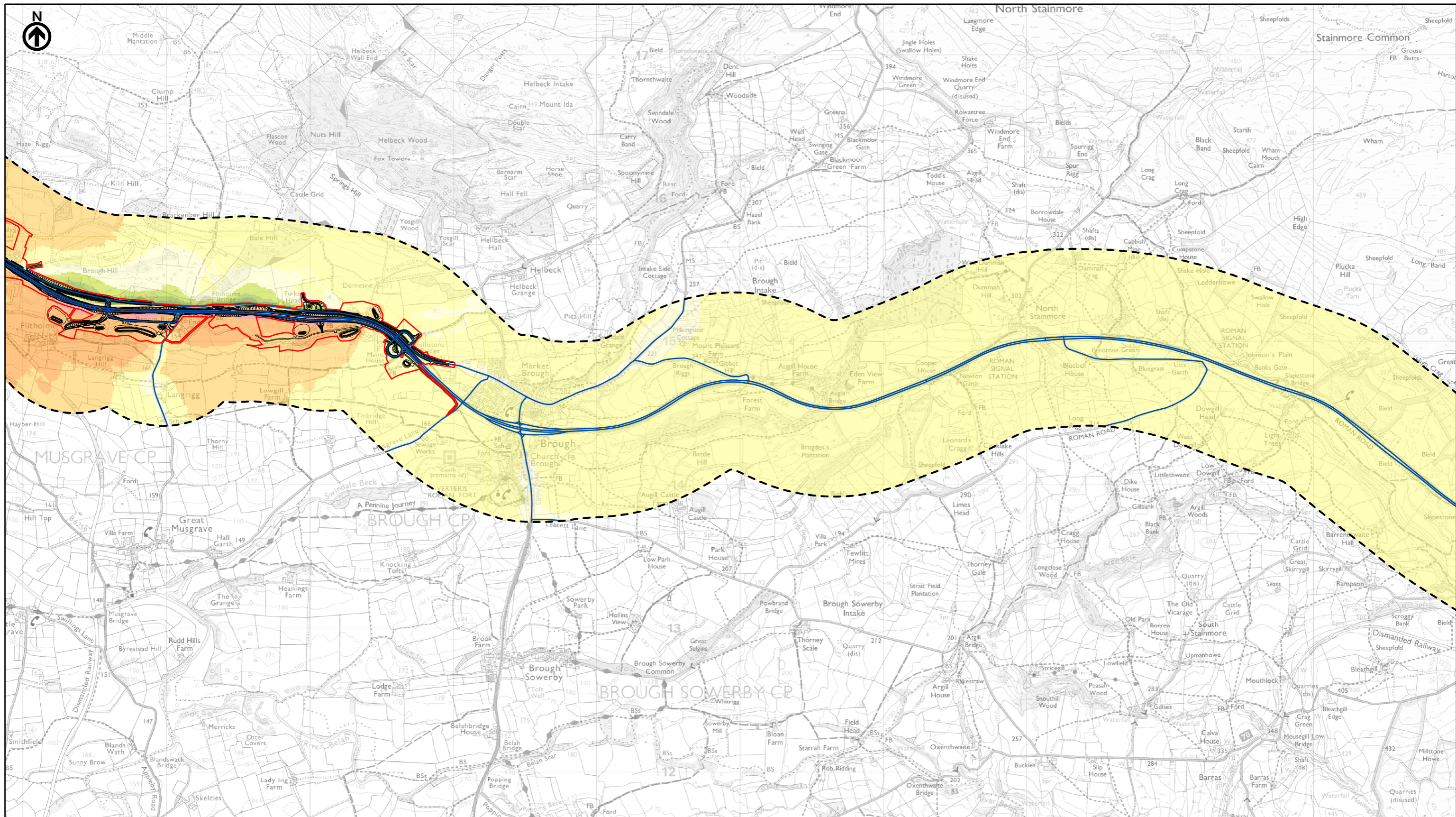
Project Name
A66 Northern Trans-Pennine Project

Map Title
Figure 12.7

Future Year Alignment Noise Difference
 Scheme: 06, Appley to Brough
 Sheet 5 of 12

Map Number	Project	Originator	Volume
HE565627	-	AMY	- ENV
S00	-	MP	- LN - 008128
Location		Type	Role
S4			Number

Suitability S4 | Suitability Description: FIT FOR STAGE APPROVAL | Revision: P02



national highways

3 Piccadilly Place
Manchester
M1 3BN

P02	First Issue				
	JBAR	LHAN	MBUT	AMIT	KWHA
	16/03/22	18/03/22	18/03/22	20/04/22	20/04/22
Revision	Created	Checked	Reviewed	Approved	Authorised

Kilometres

0 1 2

Scale @ A3: 1:25,000 | Project Ref No HE565627 | Stage: Stage 3
 © Crown copyright and database rights (2022). All rights reserved. OS 100030649.
 Contains public sector information licensed under the Open Government Licence v3.0.

Project Name
A66 Northern Trans-Pennine Project

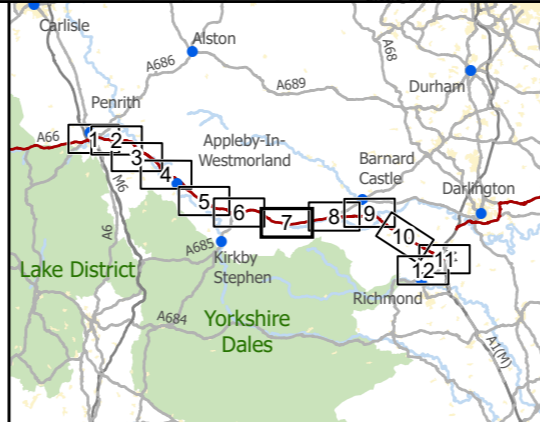
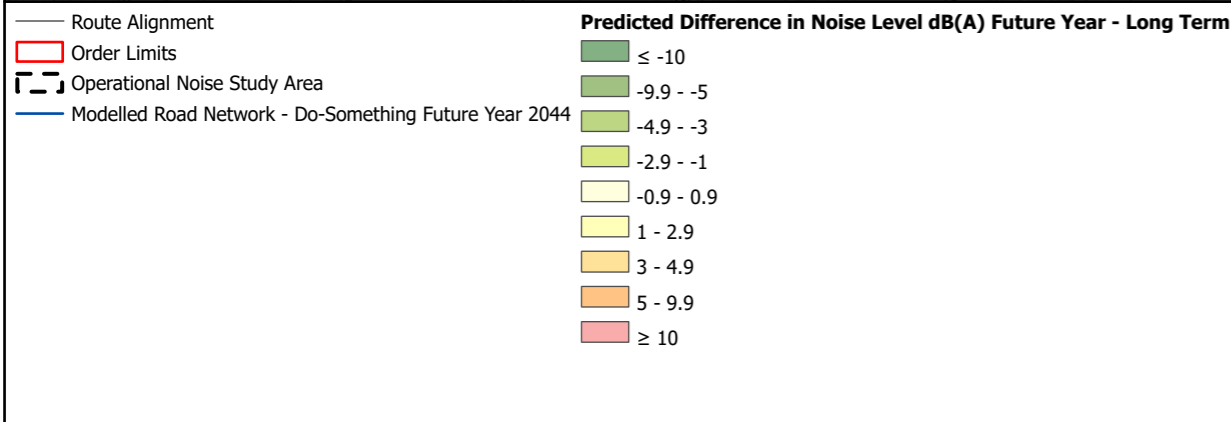
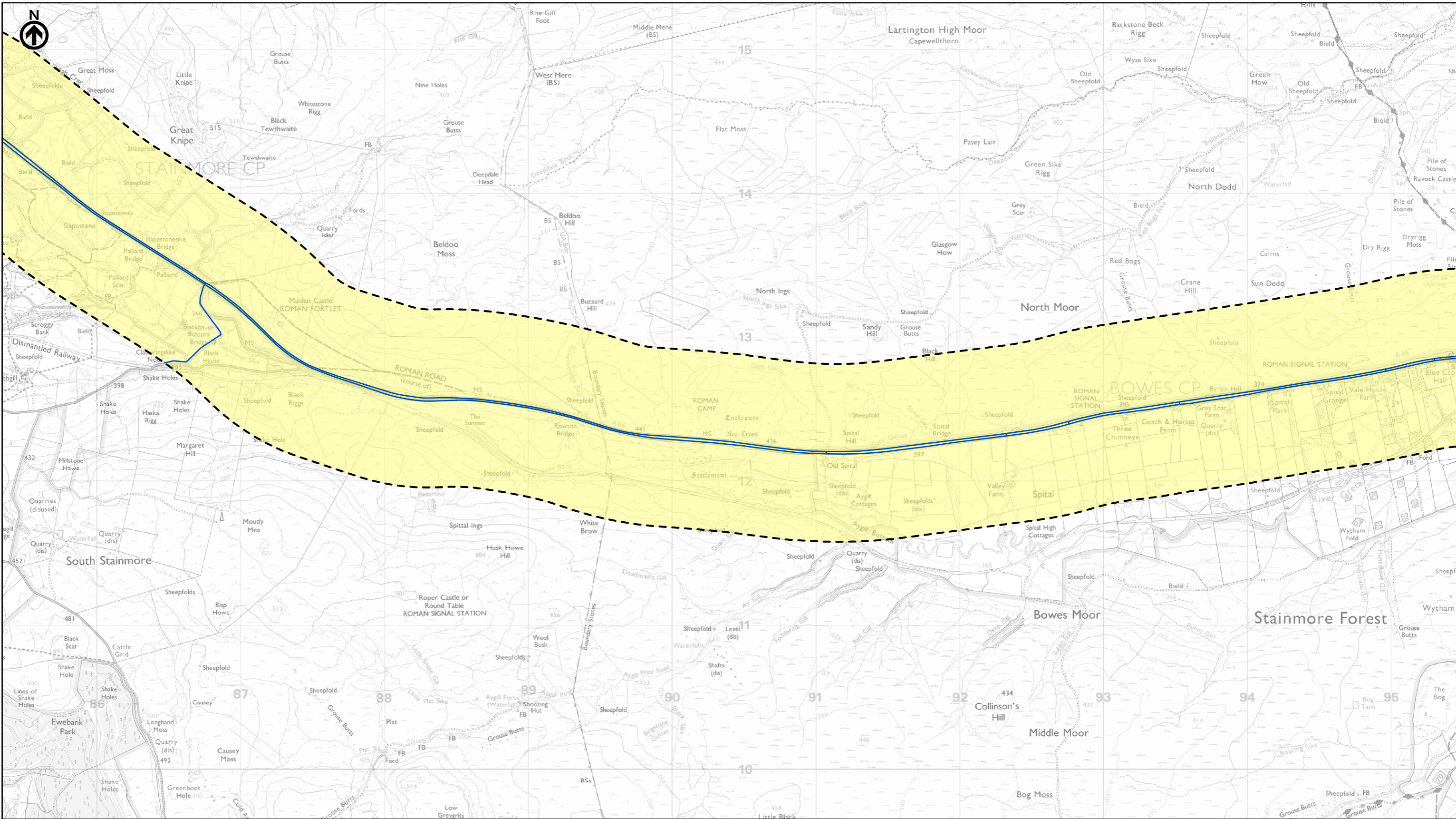
Map Title
Figure 12.7

Future Year Alignment Noise Difference

Scheme: 06, Appley to Brough
Sheet 6 of 12

Map Number	Project	Originator	Volume
HE565627	-	AMY	- ENV
S00	-	MP	- LN - 008129
Location		Type	Role

Suitability	Suitability Description	Revision
S4	FIT FOR STAGE APPROVAL	P02



3 Piccadilly Place
 Manchester
 M1 3BN

P02	First Issue	JBAR	LHAN	MBUT	AMIT	KWHA
	Created	16/03/22	18/03/22	18/03/22	20/04/22	20/04/22
Revision	Created	Checked	Reviewed	Approved	Authorised	

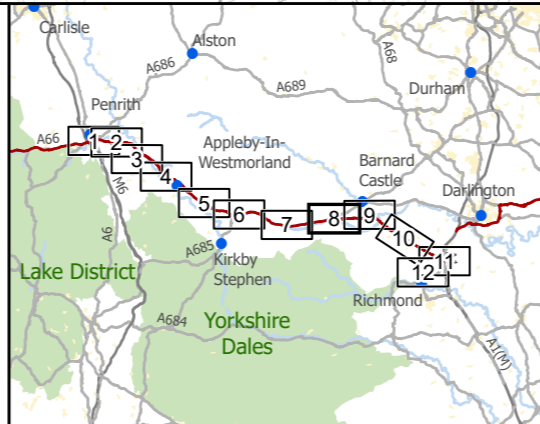
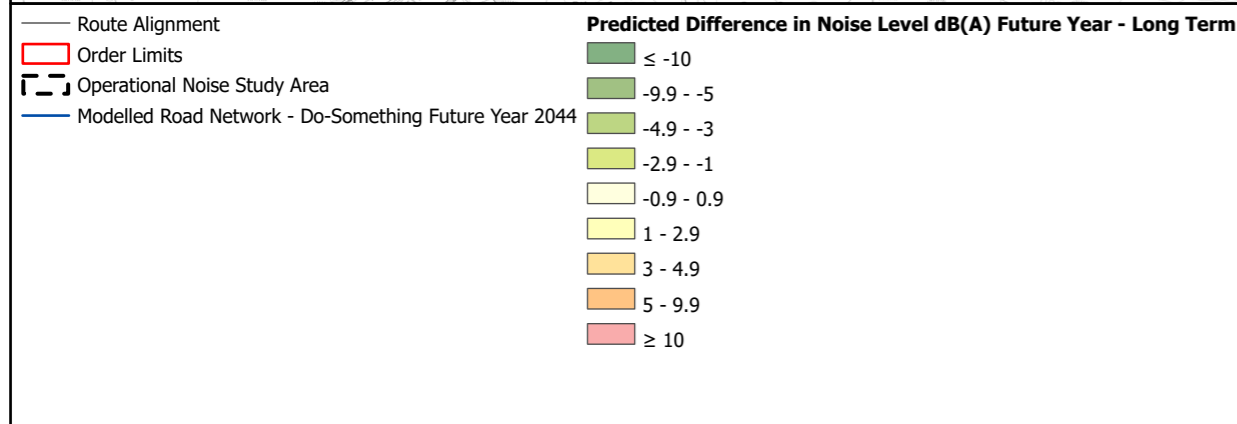
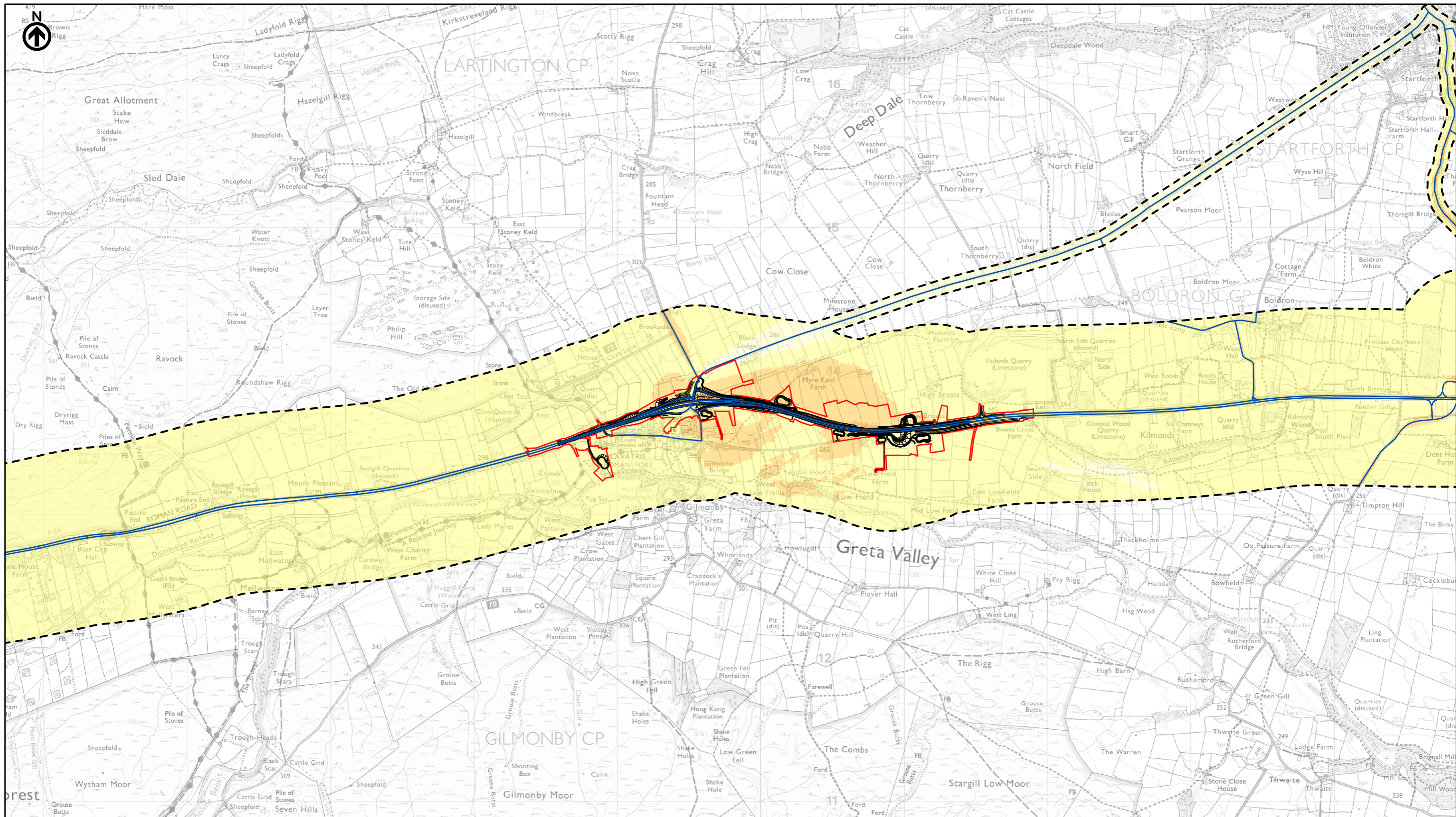
Scale @ A3: 1:25,000 | Project Ref No HE565627 | Stage: Stage 3
 © Crown copyright and database rights (2022). All rights reserved. OS 100030649.
 Contains public sector information licensed under the Open Government Licence v3.0.

Project Name
A66 Northern Trans-Pennine Project

Map Title
Figure 12.7
Future Year Alignment Noise Difference
 Scheme: N/A, Operational Noise Study Area
 Sheet 7 of 12

Map Number	Project	Originator	Volume
HE565627	-	AMY	ENV
S00	-	MP	LN
Location		Type	Role
S4	FIT FOR STAGE APPROVAL		Number
			P02

PINS Reference Number: TR01062/APP/3.3



national highways

3 Piccadilly Place
Manchester
M1 3BN

P02	First Issue	JBAR	LHAN	MBUT	AMIT	KWHA
		16/03/22	18/03/22	18/03/22	20/04/22	20/04/22
Revision	Created	Checked	Reviewed	Approved	Authorised	

Kilometres

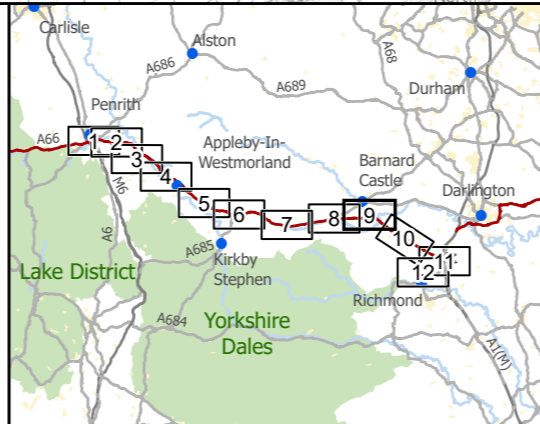
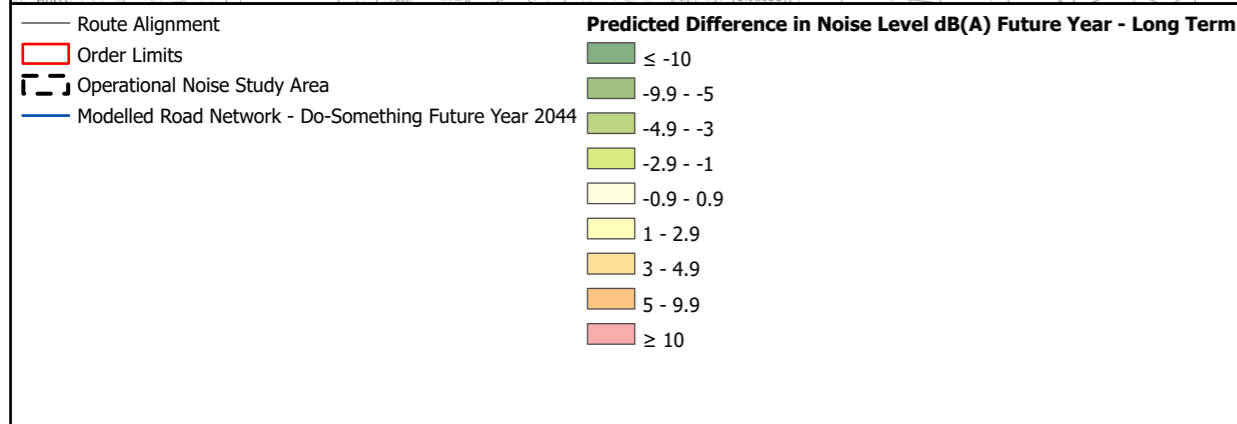
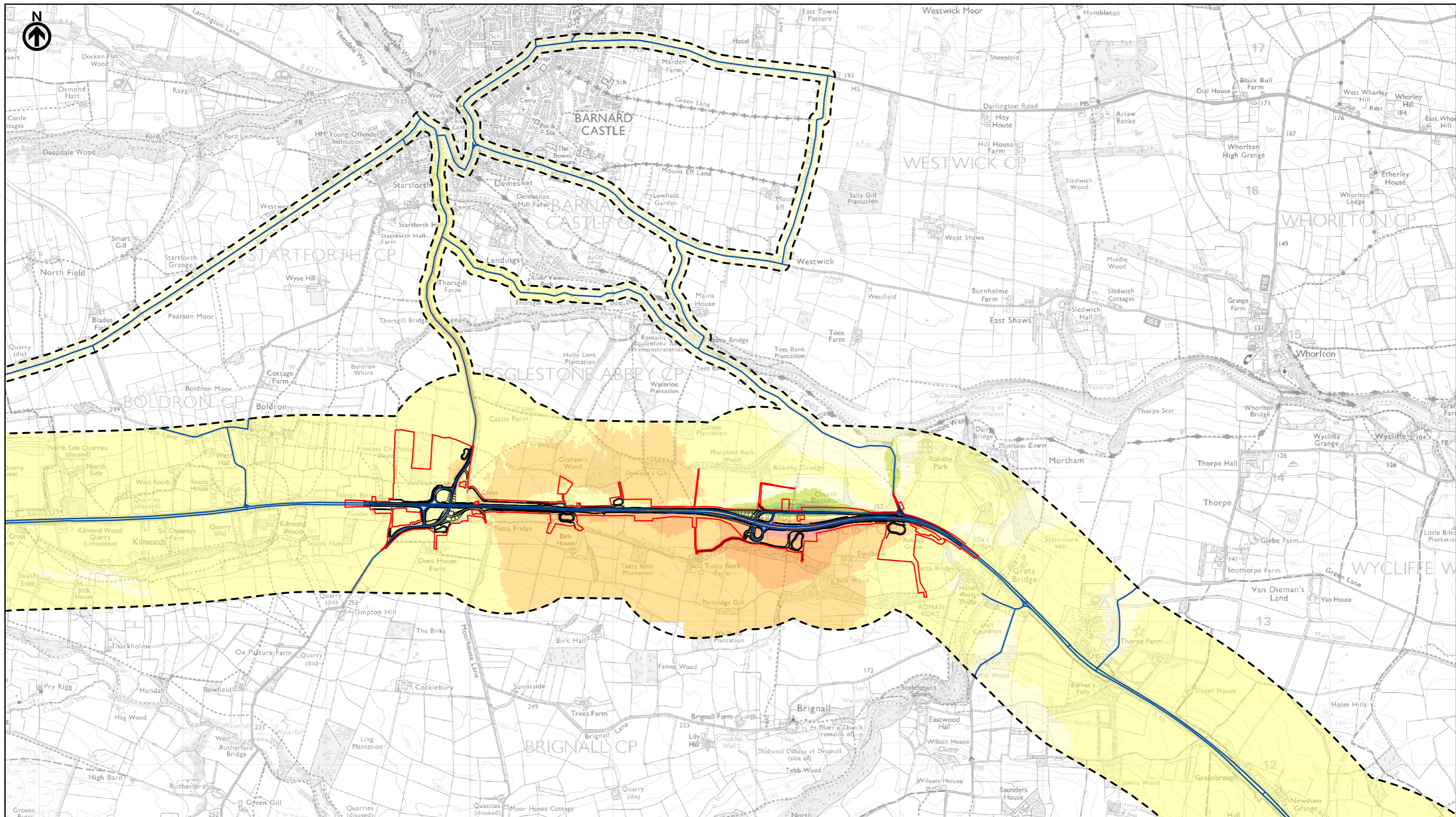
Scale @ A3: 1:25,000 | Project Ref No HE565627 | Stage: Stage 3
 © Crown copyright and database rights (2022). All rights reserved. OS 100030649.
 Contains public sector information licensed under the Open Government Licence v3.0.

Project Name
A66 Northern Trans-Pennine Project

Map Title
Figure 12.7

Future Year Alignment Noise Difference
Scheme: 07, Bowes Bypass
Sheet 8 of 12

Map Number	Project	Originator	Volume
HE565627	-	AMY	- ENV
S00	-	MP	- LN - 008131
Location		Type	Role
S4			Number
Suitability	Description		Revision
S4	FIT FOR STAGE APPROVAL		P02



3 Piccadilly Place
 Manchester
 M1 3BN

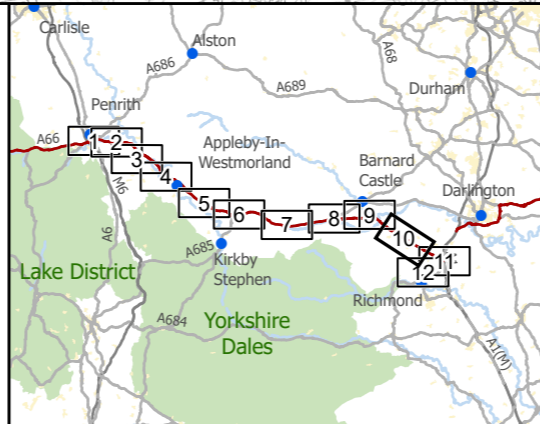
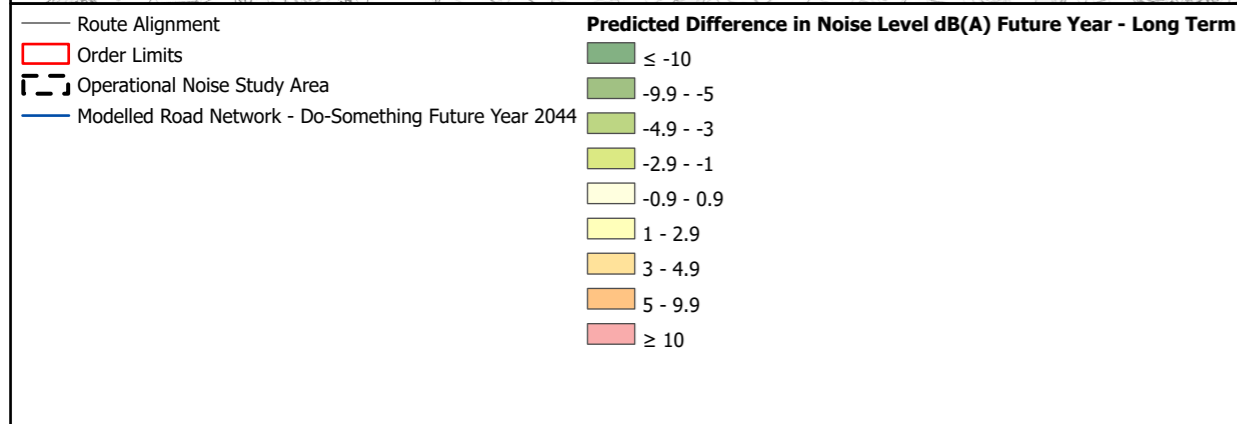
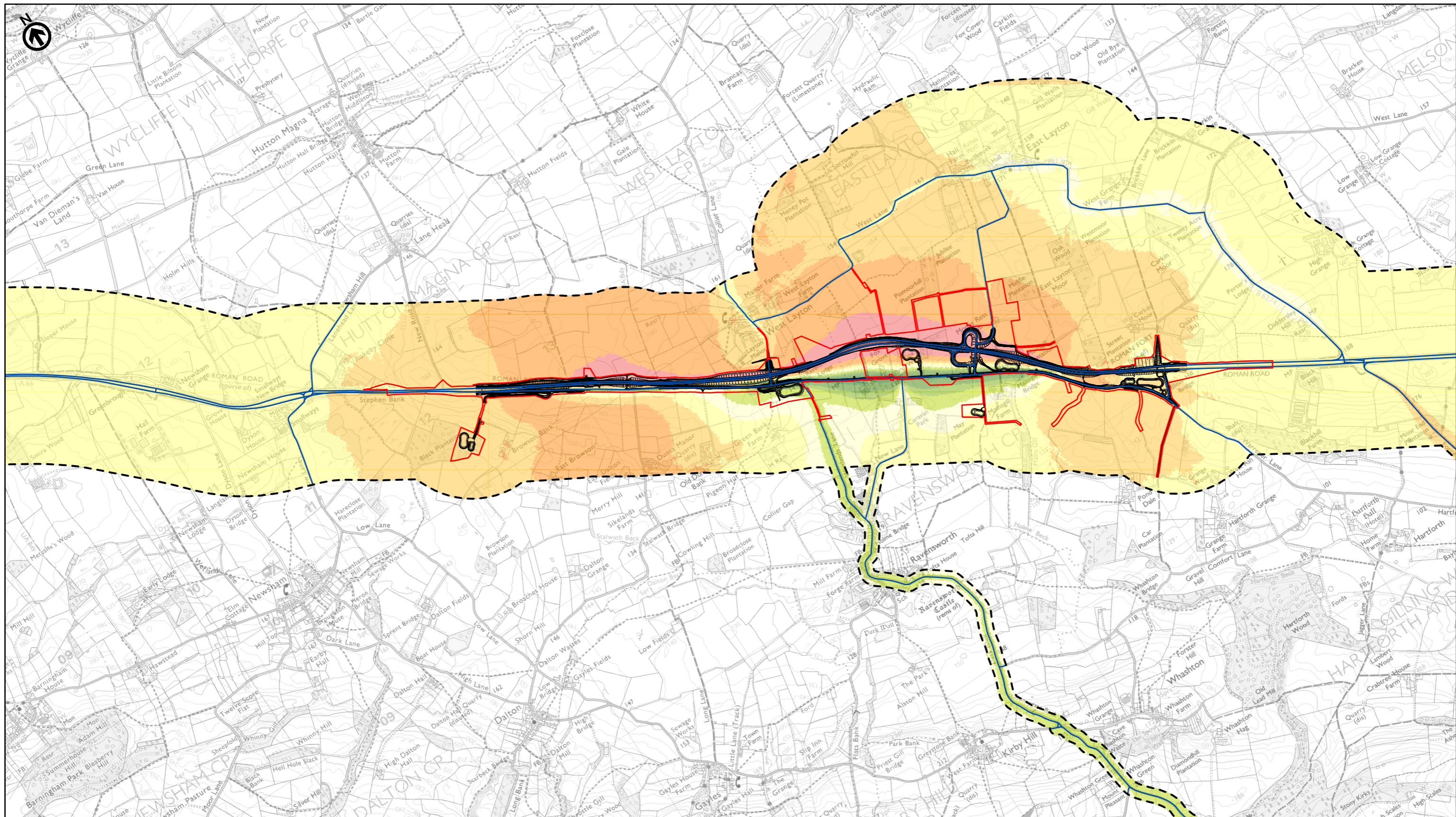
P02	First Issue	JBAR	LHAN	MBUT	AMIT	KWHA
		16/03/22	18/03/22	18/03/22	20/04/22	20/04/22
Revision	Created	Checked	Reviewed	Approved	Authorised	

Scale @ A3: 1:25,000 | Project Ref No HE565627 | Stage: Stage 3
 © Crown copyright and database rights (2022). All rights reserved. OS 100030649.
 Contains public sector information licensed under the Open Government Licence v3.0.

Project Name
A66 Northern Trans-Pennine Project

Map Title
Figure 12.7
 Future Year Alignment Noise Difference
 Scheme: 08, Cross Lanes to Rokeby
 Sheet 9 of 12

Map Number	Project	Originator	Volume
HE565627	-	AMY	ENV
S00	-	MP	LN
Location		Type	Role
			Number
Suitability	Suitability Description		Revision
S4	FIT FOR STAGE APPROVAL		P02



3 Piccadilly Place
 Manchester
 M1 3BN

P02	First Issue	LHAN	MBUT	AMIT	KWHA
	16/03/22	18/03/22	18/03/22	20/04/22	20/04/22
Revision	Created	Checked	Reviewed	Approved	Authorised

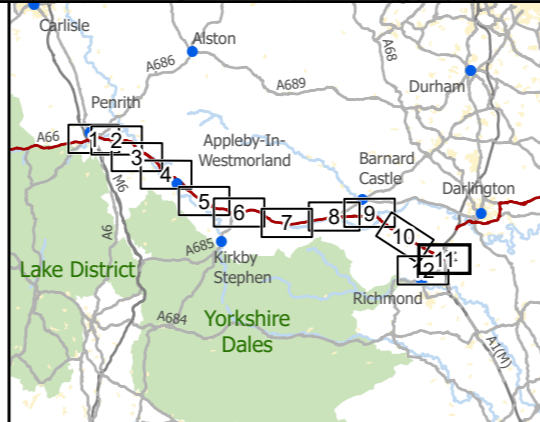
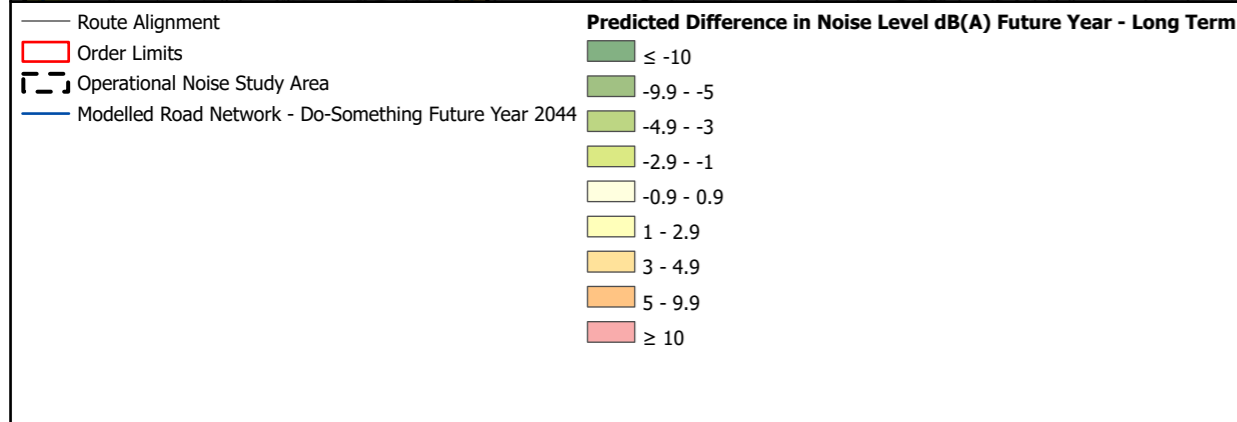
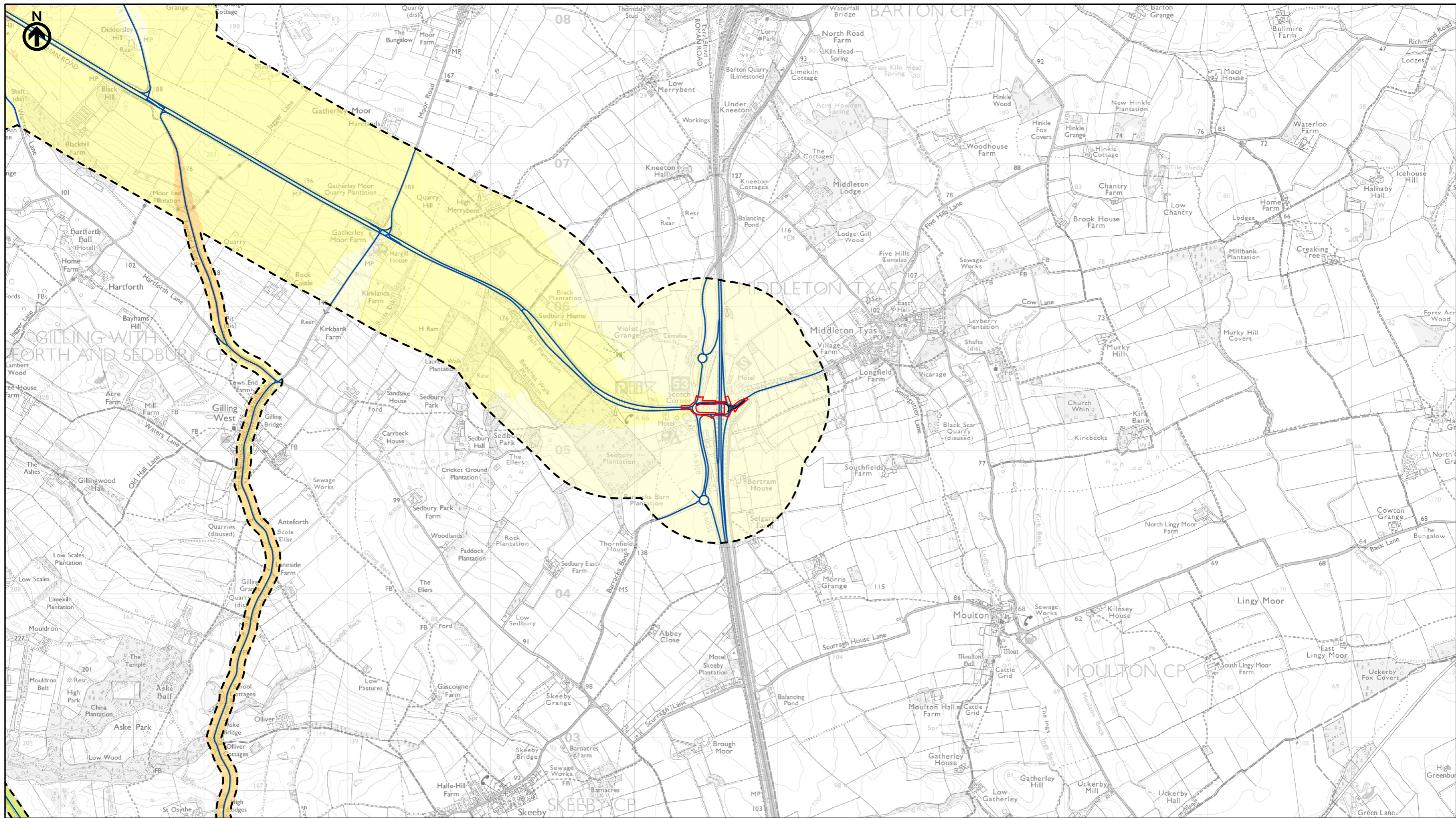
Scale @ A3: 1:25,000 | Project Ref No HE565627 | Stage: Stage 3
 © Crown copyright and database rights (2022). All rights reserved. OS 100030649.
 Contains public sector information licensed under the Open Government Licence v3.0.

Project Name
A66 Northern Trans-Pennine Project

Map Title
Figure 12.7

Future Year Alignment Noise Difference
 Scheme: 09, Stephen Bank to Carkin Moor
 Sheet 10 of 12

Map Number	Project	Originator	Volume
HE565627	S00	AMY	MP - LN - 008133
Suitability	Location		Revision
S4	FIT FOR STAGE APPROVAL		P02

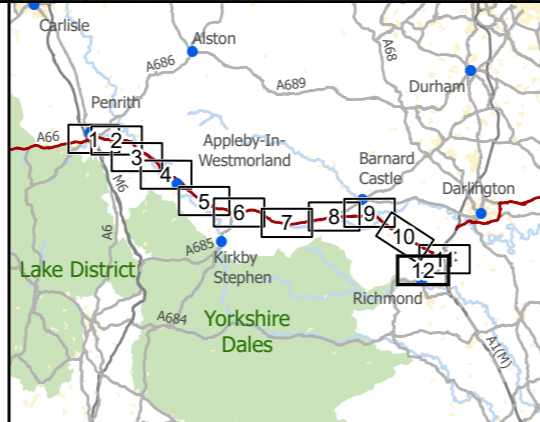

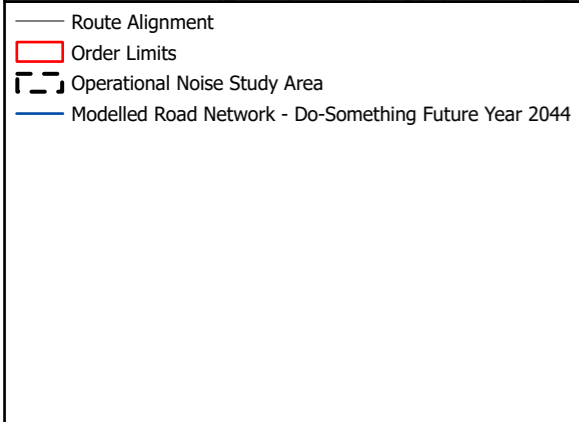
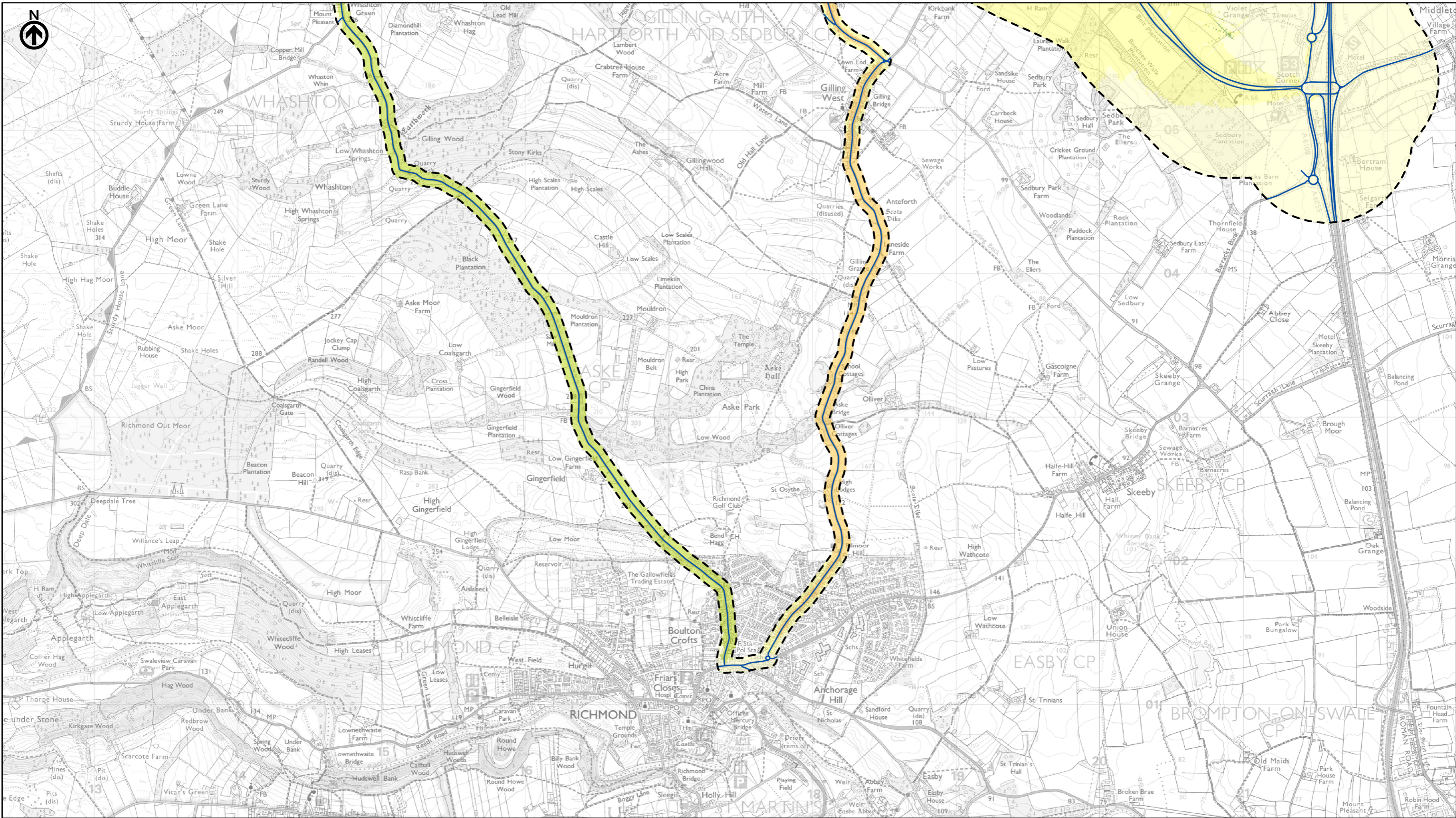


3 Piccadilly Place
 Manchester
 M1 3BN

P02	First Issue				
	JBAR	LHAN	MBUT	AMIT	KWHA
	16/03/22	18/03/22	18/03/22	20/04/22	20/04/22
Revision	Created	Checked	Reviewed	Approved	Authorised

Scale @ A3: 1:25,000 | Project Ref No HE565627 | Stage: Stage 3
 © Crown copyright and database rights (2022). All rights reserved. OS 100030649.
 Contains public sector information licensed under the Open Government Licence v3.0.

Project Name			
A66 Northern Trans-Pennine Project			
Map Title			
Figure 12.7			
Future Year Alignment Noise Difference			
Scheme: 11, A1(M) Junction 53 Scotch Corner			
Sheet 11 of 12			
Map Number	Project	Originator	Volume
HE565627	-	AMY	- ENV
S00	-	MP	- LN - 008134
Location		Type	Role
S4			Number
Suitability	Suitability Description		Revision
S4	FIT FOR STAGE APPROVAL		P02



national highways

3 Piccadilly Place
Manchester
M1 3BN

P02	First Issue	JBAR	LHAN	MBUT	AMIT	KWHA
		16/03/22	18/03/22	18/03/22	20/04/22	20/04/22
Revision	Created	Checked	Reviewed	Approved	Authorised	

Kilometres

Scale @ A3: 1:25,000 | Project Ref No HE565627 | Stage: Stage 3
© Crown copyright and database rights (2022). All rights reserved. OS 100030649.
Contains public sector information licensed under the Open Government Licence v3.0.

Project Name
A66 Northern Trans-Pennine Project

Map Title
Figure 12.7

Future Year Alignment Noise Difference
Scheme: N/A, Operational Noise Study Area
Sheet 12 of 12

Map Number	Project	Originator	Volume
HE565627	-	AMY	ENV
S00	-	MP	LN
Location	Type	Role	Number
Suitability S4	FIT FOR STAGE APPROVAL		Revision P02

PINS Reference Number: TR01062/APP/3.3